



AMES POLICE DEPARTMENT MONTHLY ACTIVITY REPORT

January 2025



SUMMARY

January Calls for Service: 2340

January Arrests/Charges: 84

January Citations: 130

January Use of Force Incidents: 5

Year to date Calls for Service: 2340

January Accidents: 81

January Written Warnings: 76

\$612,272 Total Estimated Damage

January Training: One officer attended criminal investigation training. One officer attended traffic incident management training. A lieutenant attended training titled, "Humans over Hardware: Focusing on our Most Valuable Hardware." Several police leaders attended the city's "Leadership Fundamentals" training. One officer attended, "Reimagining Field Training Programs." Two officers attended drone certification training.

January Outreach and Engagement: Interaction continued with the ISU Dean of Students related to monthly calls for service. Citadel Security presented to Shift 1 briefing. One officer completed the field training officer (FTO) program, and another officer started Phase 3 of the FTO program. One officer assisted the Iowa Law Enforcement Academy with firearms training. One officer assisted the Ames Schools with Read-A-Thon. One officer served on the city's MLK Day planning committee and several officers attended the event.

USE OF FORCE DETAIL

Incident 1: 25000021

Use of Force: Drew Duty Firearm

Date: January 2, 2025, at 09:30

Details: Officers responded to an apartment complex where a female reported two suspicious males with a handgun. An officer located two males with his gun drawn due to the reported circumstances. It was learned that the males were there to do some work and were trying to enter the wrong apartment due to a mix-up with the order. The reported gun ended up being a tool used for the work that was to be done.

Charges: No Charges

Demographics: 35-year-old white male/19-year-old white male

Incident 2: 25000089

Use of Force: Wrist lock and taken to ground

Date: January 8, 2025, at 12:13

Details: Officers were made aware of a wanted person. Officer located the man and placed him under arrest on the warrant. After being handcuffed, he became uncooperative, and an officer used a wrist lock to get him to the car and into the car. When he was being transferred to another jurisdiction, he attempted to run and was taken to the ground.

Charges: Interference with Official Acts, Warrant

Demographics: 20-year-old white male

Incident 3: 25000130

Use of Force: Grabbed and Restrained

Date: January 13, 2025, at 07:48

Details: An officer was called to a residence to assist parents with their minor daughter. During the call, the minor became physically assaultive and had to be restrained. Several resources were called to assist including ARCH (Alternative Response to Community Health) and the minor was eventually deescalated.

Charges: Assault, Disorderly Conduct

Demographics: 14-year-old white female

Incident 4: 25000280

Use of Force: Grabbed

Date: January 26, 2025, at 00:15

Details: Officers were called to a local bar where a large party had gotten out of control and the bar appeared to be over occupied for the fire code. Officers located two females inside who said they were not 21. Both attempted to walk away, and officers had to grab both of them to obtain ID for citing for On Premises. One of the females continued to try to pull away and was eventually taken into custody as she would not cooperate. It was learned that she was only 17 years of age. She was later released to an adult with juvenile referrals. The other female was 19 and was cited for On Premise and released.

Charges: Juvenile referrals for Interference with Official Acts, Minors Prohibited on Certain Premises, Possession of a Fake ID

Demographics: 19-year-old black female, 17-year-old black female

Incident 5: 25000281

Use of Force: Drew Taser

Date: January 26, 2025, at 00:39

Details: Officers were dispatched to a fight outside of a local bar. As officers arrived, they assisted officers from another agency who had responded due to another call going on at the same time where Ames officers were still engaged. The Ames officer assisted the other officer with a man that had been arrested but was still fighting with officers. He was eventually controlled and put in a patrol car.

Charges: Assault Causing Bodily Injury, Interference with Official Acts, Criminal Mischief 3rd Degree, Public Intoxication

Demographics: 22-year-old-white male

*A note on arrests and charges. There is a difference between a discretionary and non-discretionary arrest. Non-discretionary arrests involve incidents when the officer has no choice but to make an arrest. Examples include, but not limited to; Driving While Barred, Driving While Revoked, Driving While Suspended, Warrant Arrests, Contempt of Court, Failure to Appear, Probation/Parole Violations, Domestic Assaults, and Theft calls when a private business wants to file charges on offenses such as shoplifting. Other cases are incidents where there is a victim, and we have victim focused investigations allowing them voice in the decision-making process. In all cases, an officer must establish probable cause to make an arrest.

ARREST/CHARGES INFORMATION (Note, the following are both physical arrests and release on citation)

<u>Charge</u>	<u>Age</u>	<u>Race</u>	<u>Gender</u>	<u>Date</u>	<u>Time</u>	<u>Location of Arrest</u>	<u>Hometown</u>
1	57	W	F	01/01/25	0331	4212 PHOENIX ST	AMES, IA
HARASSMENT 1ST DEGREE - ALL OTHER OFFENSES							
ASSAULT ON PEACE OFFICER OR FIRE FIGHTER							
ASSAULT ON PEACE OFFICER OR FIRE FIGHTER							
INTERFERENCE WITH OFFICIAL ACTS							
NUISANCE PARTY REGULATIONS							
PERMIT UNDER 18 TO CONSUME/POSSESS ON PROPERTY							
2	21	W	M	01/01/25	0548	4212 PHOENIX ST	AMES, IA
NUISANCE PARTY REGULATIONS							
PERMIT UNDER 18 TO CONSUME/POSSESS ON PROPERTY							
3	25	W	F	01/01/25	0210	515 DOUGLAS AVE	AMES, IA
FAILURE TO APPEAR-NON-FELONY ARR(SERIOUS)							
4	32	W	M	01/01/25	0030	209 SOUTH OAK	AMES, IA
THEFT 3RD DEGREE - ALL OTHER LARCENY							

5	19	W	M	01/01/25	0015	117 S WILMOTH AVE	AMES, IA
NOISE VIOLATION							
6	46	W	M	01/01/25	0221	1539 S DUFF AVE/S 16TH ST	AMES, IA
OWI 1ST OFFENSE EXCESSIVE SPEED							
7	27	W	F	01/02/25	0247	232 S WALNUT AVE	AMES, IA
SIMPLE/SERIOUS DOMESTIC ASSAULT							
8	46	W	M	01/02/25	0243	4709 STEINBECK ST	AMES, IA
PUBLIC INTOXICATION CONTEMPT-VIOLATION OF NO-CONTACT OR PROTECTIVE ORDER STALKING-VIOLATION OF PROTECTION ORDER							
9	29	A	M	01/02/25	0452	919 DELAWARE AVE	AMES, IA
DRIVING ON WRONG SIDE OF TWO-WAY HIGHWAY OWI 1ST OFFENSE DRIVING WITH OBSTRUCTED VIEW OR CONTROL FAILURE TO PROVE SECURITY AGAINST LIABILITY							
10	67	W	M	01/02/25	1738	3020 REGENCY CT	AMES, IA
PAROLE VIOLATION							
11	27	W	F	01/03/25	1227	232 S WALNUT AVE	AMES, IA
CONTEMPT-VIOLATION OF NO-CONTACT OR PROTECTIVE ORDER							
12	20	W	M	01/03/25	1111	1315 S B AVE	AMES, IA
DRUG POSSESSION OF CONTROLLED SUBSTANCE POSSESSION OF DRUG PARAPHERNALIA							
13	35	W	M	01/05/25	1856	1505 BUCKEYE AVE	AMES, IA
DISORDERLY CONDUCT CRIMINAL MISCHIEF 5TH DEGREE HARASSMENT 2ND DEGREE HARASSMENT 2ND DEGREE INTERFERENCE WITH OFFICIAL ACTS							
14	19	W	M	01/05/25	0354	235 ALEXANDER AVE	COLLINS, IA
THEFT 2ND DEGREE - STOLEN PROPERTY OFFENSE DRIVING WHILE BARRED THEFT 1ST DEGREE - STOLEN PROPERTY OFFENSE THEFT 2ND DEGREE - STOLEN PROPERTY OFFENSE THEFT 3RD DEGREE - STOLEN PROPERTY OFFENSE							
15	33	W	M	01/06/25	1823	111 DUFF AVE	AMES, IA
DELIVERY CONTROLLED SUBSTANCE METH >5GM							
16	20	B	M	01/06/25	1823	3500 GRAND AVE	ANKENY, IA
ASSAULT-SIMPLE							
17	19	W	M	01/06/25	2214	1315 S B AVE	COLLINS, IA
THEFT 3RD DEGREE - STOLEN PROPERTY OFFENSE THEFT 5TH DEGREE - STOLEN PROPERTY OFFENSE THEFT 5TH DEGREE - STOLEN PROPERTY OFFENSE THEFT 5TH DEGREE - STOLEN PROPERTY OFFENSE							
18	40	W	M	01/06/25	2246	221 S RUSSELL AVE	AMES, IA
DELIVERY CONTROLLED SUBSTANCE METH >5GM DRUG STAMP CRIMINAL PENALTIES							

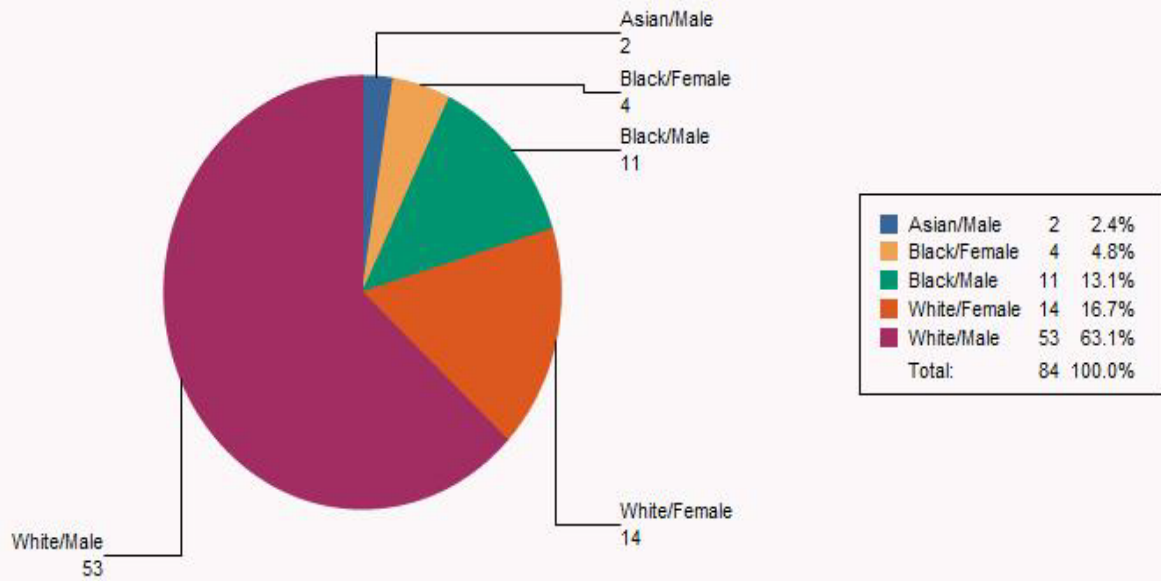
19	33	W	M	01/07/25 1719	118 HICKORY DR	AMES, IA
UNAUTHORIZED USE OF CREDIT CARD < 1000						
UNAUTHORIZED USE OF CREDIT CARD < 1000						
UNAUTHORIZED USE OF CREDIT CARD < 1000						
UNAUTHORIZED USE OF CREDIT CARD < 1000						
UNAUTHORIZED USE OF CREDIT CARD < 1000						
20	24	B	F	01/07/25 1318	320 S DUFF AVE	GOLDFIELD, IA
THEFT 5TH DEGREE - SHOPLIFTING						
21	33	W	F	01/07/25 0001	320 S DUFF AVE	ANKENY, IA
THEFT 5TH DEGREE - SHOPLIFTING						
22	20	W	M	01/07/25 1445	1315 S B AVE	COLONA, IL
SEXUAL EXPLOITATION MINOR/PROMOTES/VISUAL						
EXTORTION-EXPOSE TO RIDUCULE/HATRED/CONTEMPT						
HARASSMENT 1ST DEGREE - INTIMIDATION						
23	39	W	F	01/07/25 2003	133 BEEDLE DR	AMES, IA
DRIVING UNDER SUSPENSION						
WARRANT						
24	56	W	M	01/08/25 0300	129 HAYWARD AVE	DES MOINES, IA
THEFT 3RD DEGREE - EMBEZZLEMENT						
25	67	W	M	01/08/25 0421	225 S KELLOGG AVE	AMES, IA
CRIMINAL MISCHIEF 5TH DEGREE						
POSSESSION OF DRUG PARAPHERNALIA						
POSSESSION OF A CONTROLLED SUB - 3RD OR SUBSQ OFFENSE						
26	38	W	M	01/08/25 2123	319 S 2ND ST	DES MOINES, IA
ASSAULT CAUSING BODILY INJURY OR MENTAL ILLNESS						
27	41	W	M	01/08/25 2106	215 S SHERMAN AVE	AMES, IA
CRIMINAL MISCHIEF 2ND DEGREE						
28	35	B	M	01/08/25 0025	515 CLARK AVE	AMES, IA
CONTROLLED SUBSTANCE VIOLATION - LSD > 10GM						
29	19	W	M	01/08/25 1348	1315 S B AVE	COLLINS, IA
THEFT 5TH DEGREE - STOLEN PROPERTY OFFENSE						
POSSESSION SHORT-BARRELED RIFLE/SHORT-BARRLELED SHOTGUN						
30	65	W	M	01/08/25 0053	515 CLARK AVE	DES MOINES, IA
DELIVERY CONTROLLED SUBSTANCE METH >5GM						
POSSESSION OF DRUG PARAPHERNALIA						
31	20	W	M	01/08/25 1239	111 SHERMAN AVE	AMES, IA
WARRANT						
32	28	W	M	01/09/25 0129	3535 TRIPP ST	AMES, IA
WARRANT						
33	38	W	M	01/09/25 1615	2101 OAKWOOD RD	AMES, IA
ASSAULT ON PEACE OFFICER OR FIRE FIGHTER						
34	26	W	M	01/09/25 1621	209 S OAK AVE	NEVADA, IA
WARRANT						
WARRANT						

35	76	W	M	01/10/25	1600	1315 S B AVE	NEVADA, IA
THEFT 1ST DEGREE - ALL OTHER LARCENY							
36	62	W	M	01/10/25	1547	329 E 2ND ST/CENTER AVE	COLLINS, IA
DRIVING UNDER SUSPENSION							
37	30	W	M	01/10/25	1207	4039 LINCOLN WAY/BEEDE DR	BOONE, IA
DRIVING UNDER SUSPENSION OPERATING NON-REGISTERED VEHICLE							
38	40	W	F	01/10/25	0324	919 E LINCOLN WAY	AMES, IA
WARRANT							
39	27	B	M	01/10/25	1508	320 S DUFF AVE	AMES, IA
CONTEMPT-VIOLATION OF NO-CONTACT OR PROTECTIVE ORDER							
40	46	W	M	01/11/25	2211	1315 S B AVE	JEWELL, IA
WARRANT							
41	19	W	M	01/11/25	1800	600 S 17TH ST	AMES, IA
THEFT 5TH DEGREE - ALL OTHER LARCENY							
42	42	W	M	01/13/25	1011	1000 TOP O HOLLOW RD	AMES, IA
OWI 2ND OFFENSE							
43	44	W	F	01/13/25	2058	US HIGHWAY 30/S DAYTON AVE	AMES, IA
DRIVING WHILE DENIED, CANCELLED, SUSPENDED, REVOKED FAILURE TO PROVE SECURITY AGAINST LIABILITY							
44	28	W	M	01/13/25	0328	207 S SHERMAN AVE	AMES, IA
ATTEMPTED BURGLARY 3RD DEGREE - THEFT FROM MOTOR VEHICLE							
45	27	W	M	01/13/25	1252	1315 S B AVE	WATERLOO, IA
THEFT 3RD DEGREE - SHOPLIFTING							
46	22	W	M	01/15/25	1930	1323 KELLOGG AVE	AMES, IA
CONTEMPT-VIOLATION OF NO-CONTACT OR PROTECTIVE ORDER CONTEMPT-VIOLATION OF NO-CONTACT OR PROTECTIVE ORDER							
47	39	W	M	01/15/25	1827	1315 S B AVE	BOONE, IA
SEXUAL ABUSE 3RD - INCAPACITY/MENTAL DEFECT							
48	37	W	M	01/15/25	1702	428 LINCOLN WAY	AMES, IA
DRIVING WHILE REVOKED							
49	45	W	M	01/16/25	1244	1315 S B AVE	ANKENY, IA
THEFT 5TH DEGREE - SHOPLIFTING							
50	20	B	F	01/16/25	1239	515 CLARK AVE	AMES, IA
THEFT 5TH DEGREE - ALL OTHER LARCENY							
51	50	B	M	01/16/25	2211	126 MAIN ST	AMES, IA
PUBLIC INTOXICATION WARRANT							
52	45	W	M	01/17/25	0325	200 MAIN ST	WEST DES MOINES, IA
PUBLIC INTOXICATION POSSESSION OF DRUG PARAPHERNALIA							

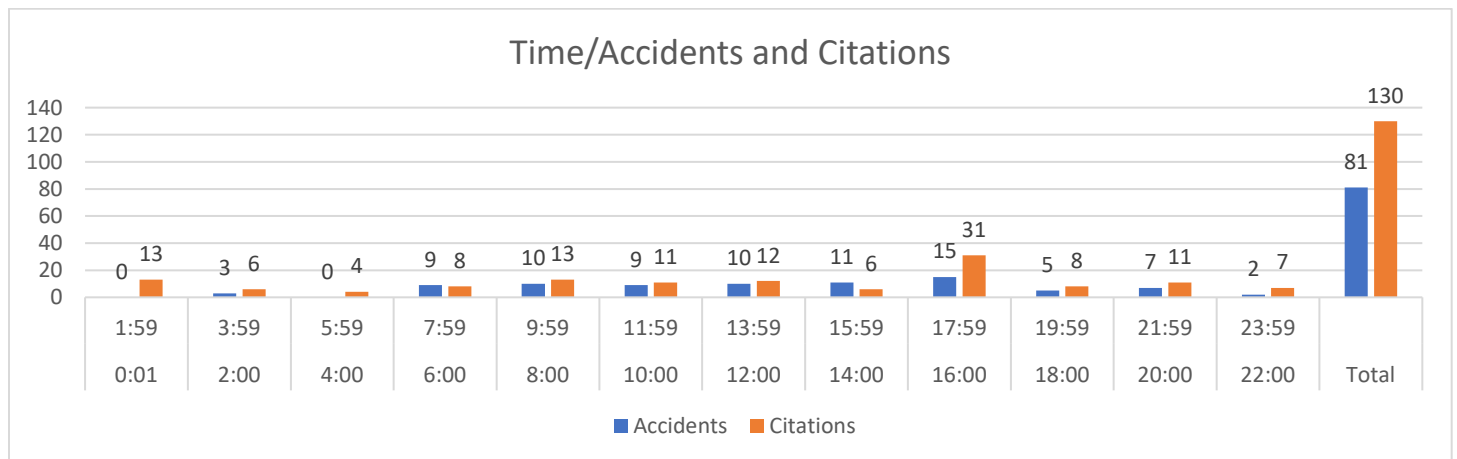
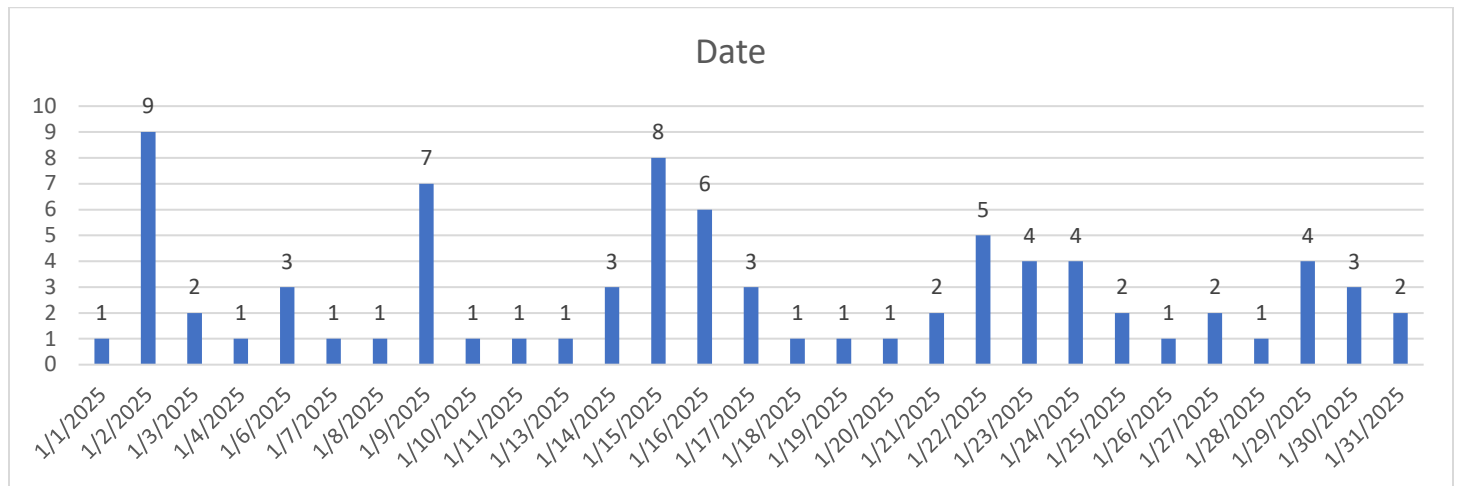
53	22	W	M	01/18/25	1852	1323 KELLOGG AVE	AMES, IA
CONTEMPT-VIOLATION OF NO-CONTACT OR PROTECTIVE ORDER							
54	23	W	F	01/18/25	0828	1315 S B AVE	AMES, IA
IMPERSONATING A PUBLIC OFFICIAL HARASSMENT 3RD DEGREE							
55	24	B	M	01/18/25	2223	4311 ONTARIO ST	UNION, IA
THEFT 5TH DEGREE - ALL OTHER LARCENY							
56	23	B	M	01/19/25	0358	4311 ONTARIO ST	AMES, IA
DOMESTIC ASSAULT/2ND OFFENSE							
57	30	B	M	01/19/25	0312	1231 SOUTH DAKOTA AVE	AMES, IA
POSSESSION OF CONTROLLED SUBSTANCE-MARIJUANA 1ST THEFT 3RD DEGREE - SHOPLIFTING							
58	26	A	M	01/20/25	0252	1200 DUFF AVE	AMES, IA
OWI 1ST OFFENSE POSSESSION/CARRYING FIREARM WHILE UNDER THE INFLUENCE OPEN CONTAINER IN VEHICLE DRIVER FAILURE TO USE HEADLAMPS WHEN REQUIRED							
59	20	B	M	01/20/25	1807	515 CLARK AVE	STORY CITY, IA
PROVIDING FALSE IDENTIFICATION INFORMATION WARRANT							
60	37	W	F	01/21/25	1642	620 LINCOLN WAY	HAVELOCK, IA
DRIVING UNDER SUSPENSION IMPROPER USE OF REGISTRATION FAILURE TO PROVE SECURITY AGAINST LIABILITY							
61	49	W	M	01/22/25	1143	100 LINCOLN WAY/DUFF AVE	AMES, IA
WARRANT FAILURE TO APPEAR-NON FELONY ARR(SERIOUS)							
62	45	W	M	01/22/25	2308	1523 S DAYTON PL	HUXLEY, IA
PUBLIC INTOXICATION							
63	45	W	M	01/22/25	1723	S DAYTON PL/S DAYTON AVE	COLLINS, IA
DRIVING UNDER SUSPENSION OPERATION WITHOUT REGISTRATION							
64	19	W	F	01/22/25	0359	4506 LINCOLN WAY	AMES, IA
OWI 1ST OFFENSE							
65	35	W	F	01/22/25	1147	318 E LINCOLN WAY	AMES, IA
WARRANT							
66	46	B	M	01/23/25	1813	139 S OAK AVE/S 2ND ST	AMES, IA
DRIVING UNDER SUSPENSION FAILURE TO PROVE SECURITY AGAINST LIABILITY OPERATING NON-REGISTERED VEHICLE							
67	27	W	M	01/23/25	0113	1315 S B AVE	WEST DES MOINES, IA
CONTEMPT-VIOLATION OF NO-CONTACT OR PROTECTIVE ORDER							
68	44	W	M	01/23/25	1320	207 S SHERMAN AVE	AMES, IA
POSSESSION OF CONTROLLED SUBSTANCE-MARIJUANA 1ST POSSESSION OF DRUG PARAPHERNALIA THEFT 3RD DEGREE - ALL OTHER LARCENY							

69	20	W	M	01/23/25	2324	1315 S B AVE	AMES, IA
INTERFERENCE WITH OFFICIAL ACTS							
70	22	W	M	01/24/25	1534	129 MAIN ST	AMES, IA
PUBLIC INTOXICATION							
71	19	B	F	01/24/25	1215	225 S 5TH ST	AMES, IA
ROBBERY 1ST DEGREE							
72	49	W	M	01/25/25	2332	1111 DUFF AVE	AMES, IA
ASSAULT-SIMPLE							
73	29	W	M	01/25/25	2251	2049 UNIVERSITY BLVD/US HIGHWAY 30 RAMP	SHENANDOAH, IA
OWI 2ND OFFENSE							
74	25	W	M	01/25/25	0131	2522 CHAMBERLAIN ST	AMES, IA
PUBLIC INTOXICATION							
75	22	W	M	01/26/25	0328	200 BLK WELCH AVE.	NEVADA, IA
PUBLIC INTOXICATION							
CRIMINAL MISCHIEF 3RD DEGREE							
INTERFERENCE WITH OFFICIAL ACTS							
ASSAULT CAUSING BODILY INJURY OR MENTAL ILLNESS							
76	36	W	F	01/26/25	2219	300 S DUFF AVE	AMES, IA
DRIVING UNDER SUSPENSION							
77	43	W	M	01/26/25	1727	534 S DUFF AVE	NEVADA, IA
PUBLIC INTOXICATION							
78	19	B	F	01/26/25	0102	115 5TH ST	WAUKEE, IA
POSSESSION OF FAKE LICENSE, ID CARD, OR FORM							
INTERFERENCE WITH OFFICIAL ACTS							
79	50	B	M	01/27/25	1118	1200 S 4TH ST	AMES, IA
DRIVING WHILE BARRED							
80	64	W	F	01/28/25	1234	534 S DUFF AVE	AMES, IA
THEFT 5TH DEGREE - SHOPLIFTING							
81	31	B	M	01/28/25	2249	2400 CHAMBERLAIN ST	AMES, IA
PUBLIC INTOXICATION							
82	52	W	M	01/30/25	1300	611 CLARK AVE	AMES, IA
DISORDERLY CONDUCT/FIGHTING/VIOLENT BEHAVIOR							
83	21	W	M	01/30/25	1539	808 CLARK AVE	AMES, IA
WILLFUL INJURY CAUSING BODILY HARM							
84	21	W	M	01/31/25	1615	2521 UNIVERSITY BLVD	AMES, IA
ASSAULT WHILE PARTICIPATING IN A FELONY - SIMPLE ASSAULT							

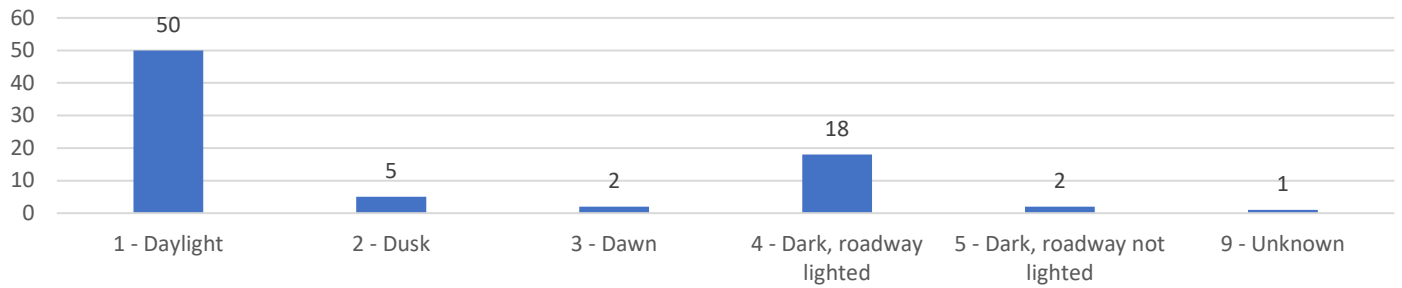
Arrests by Race/Gender



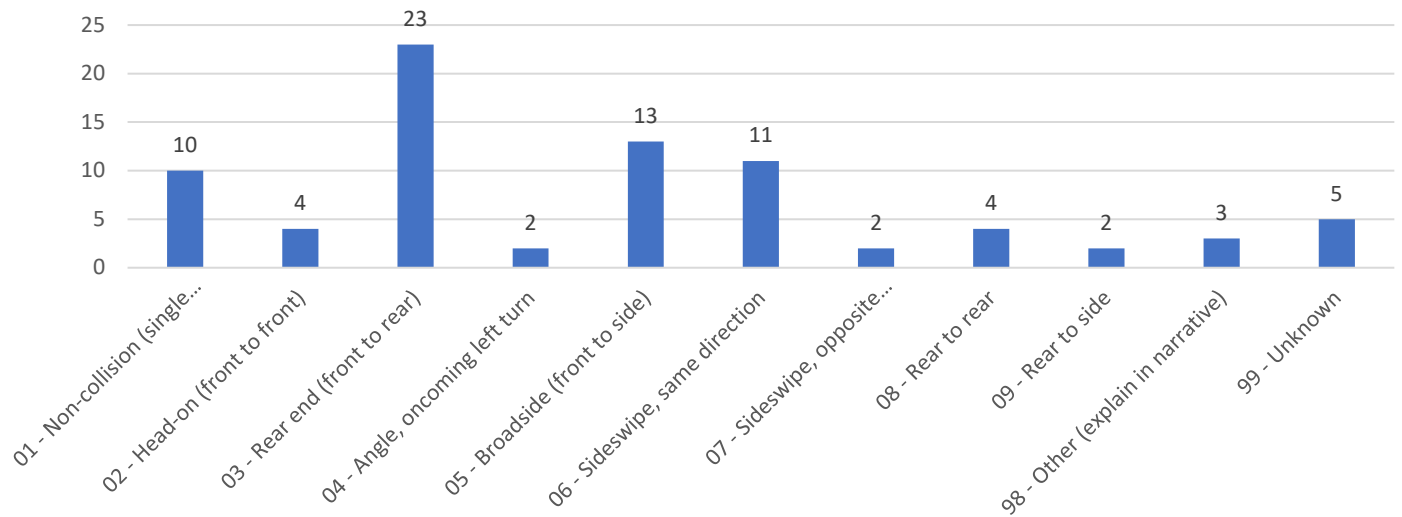
TRAFFIC ANALYSIS



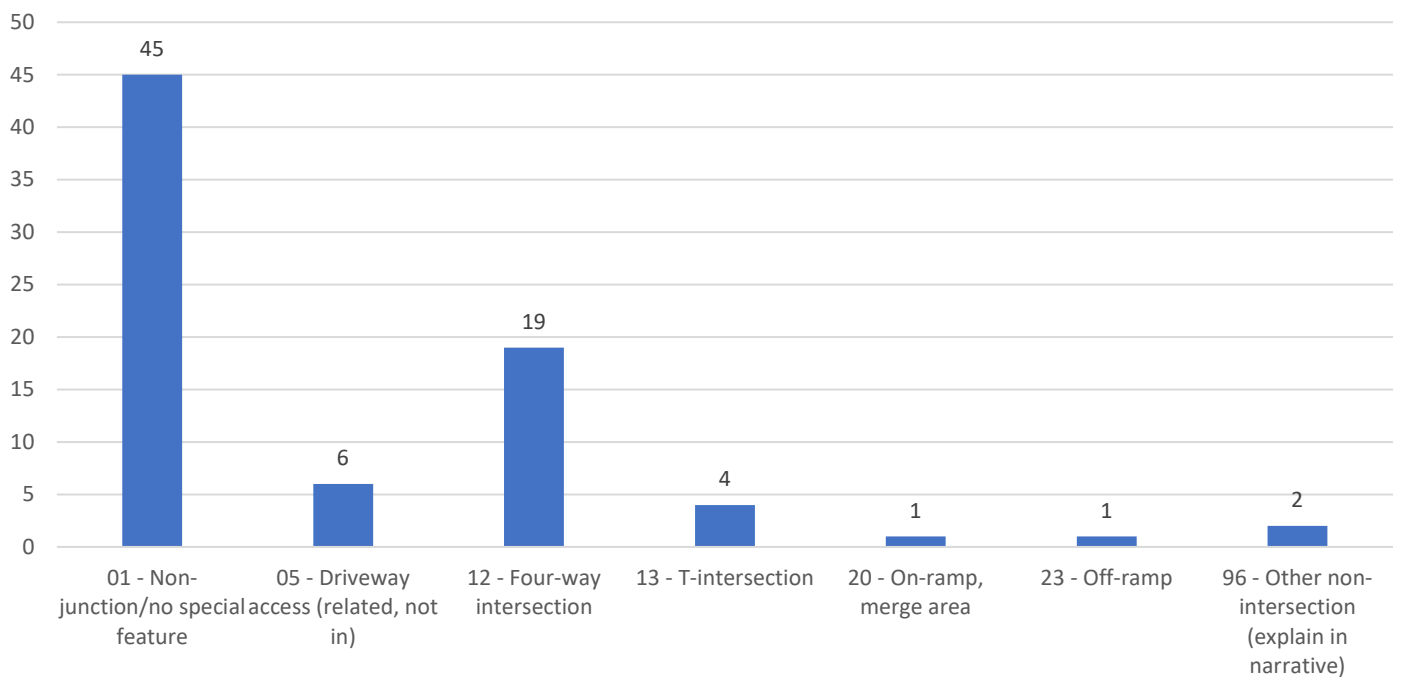
Light Conditions

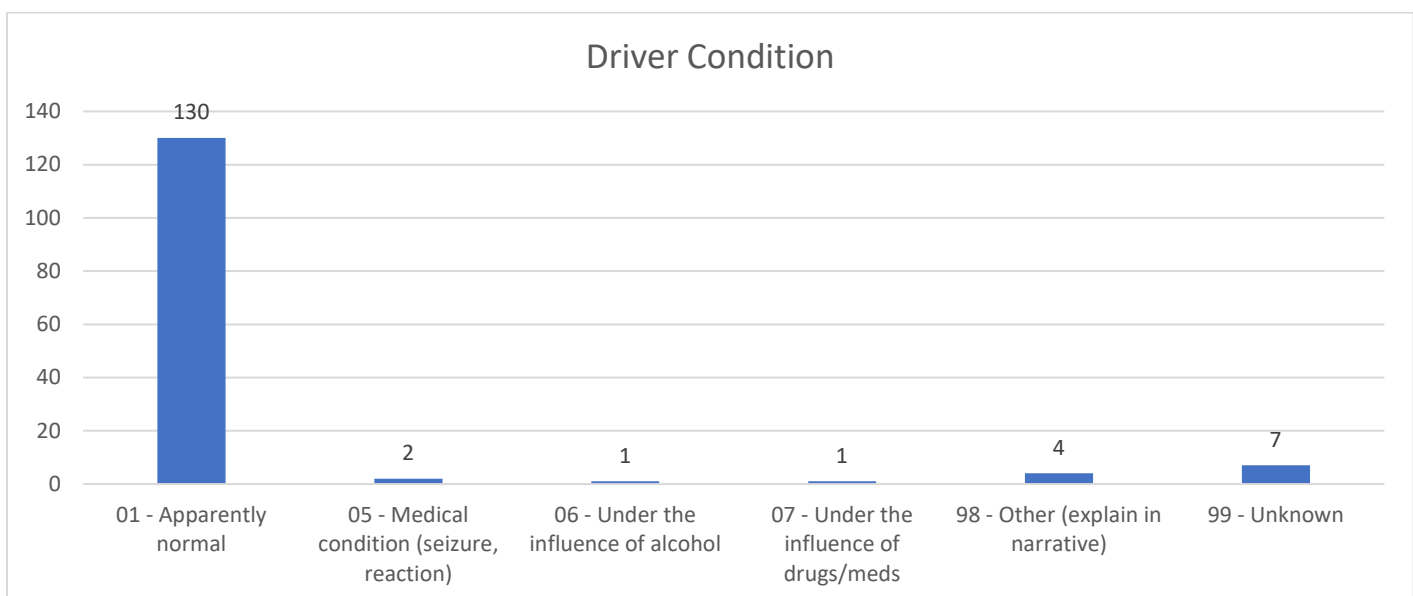
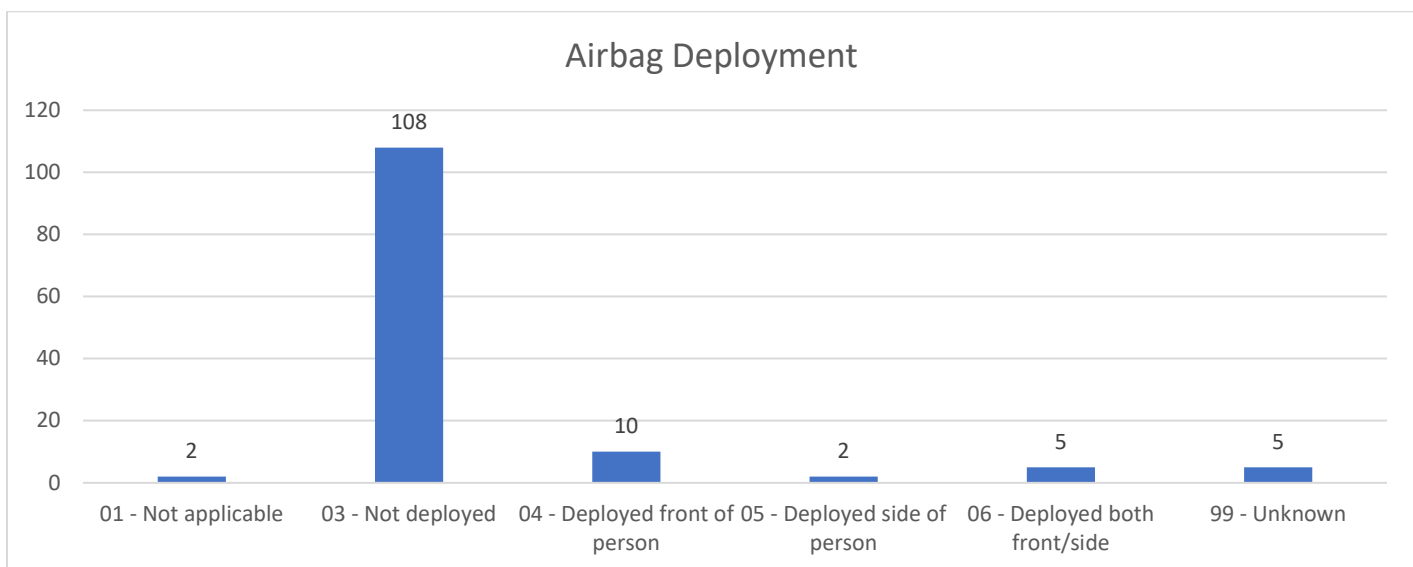
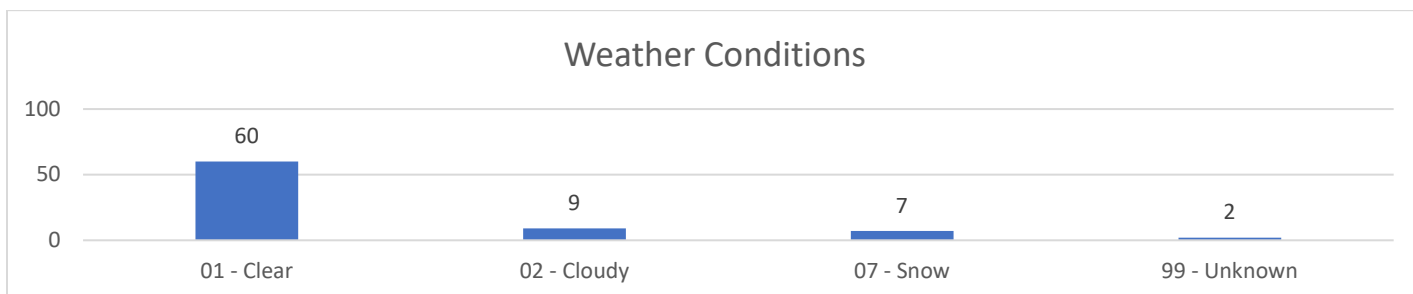
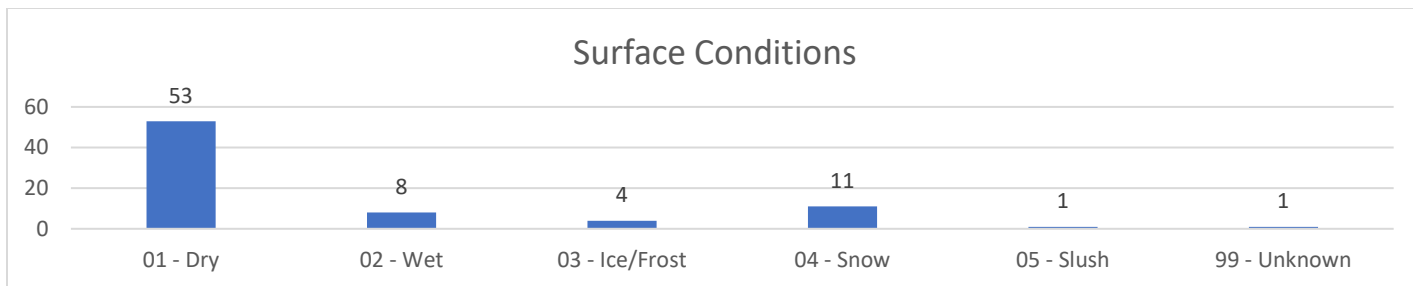


Manner of Crash

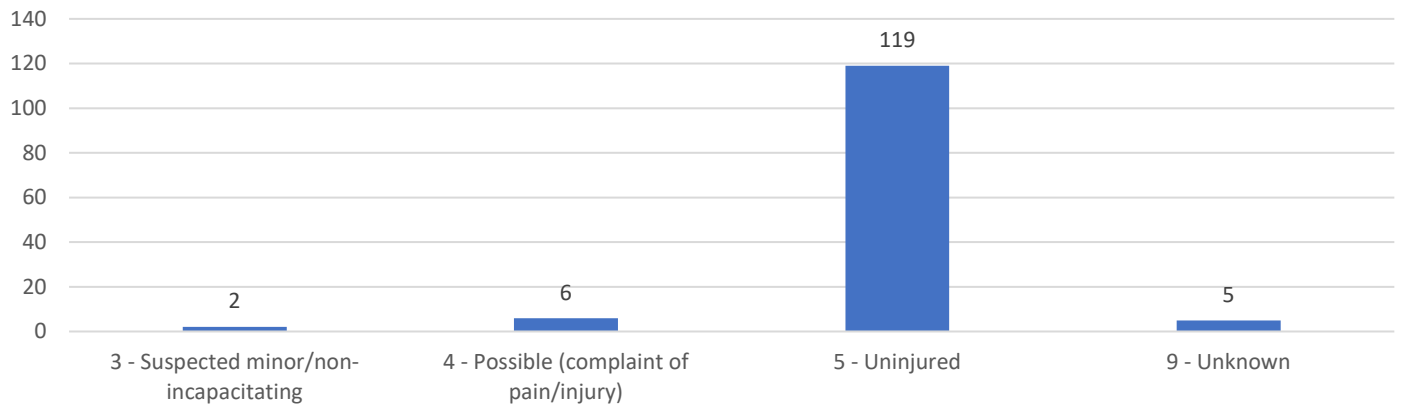


Roadway

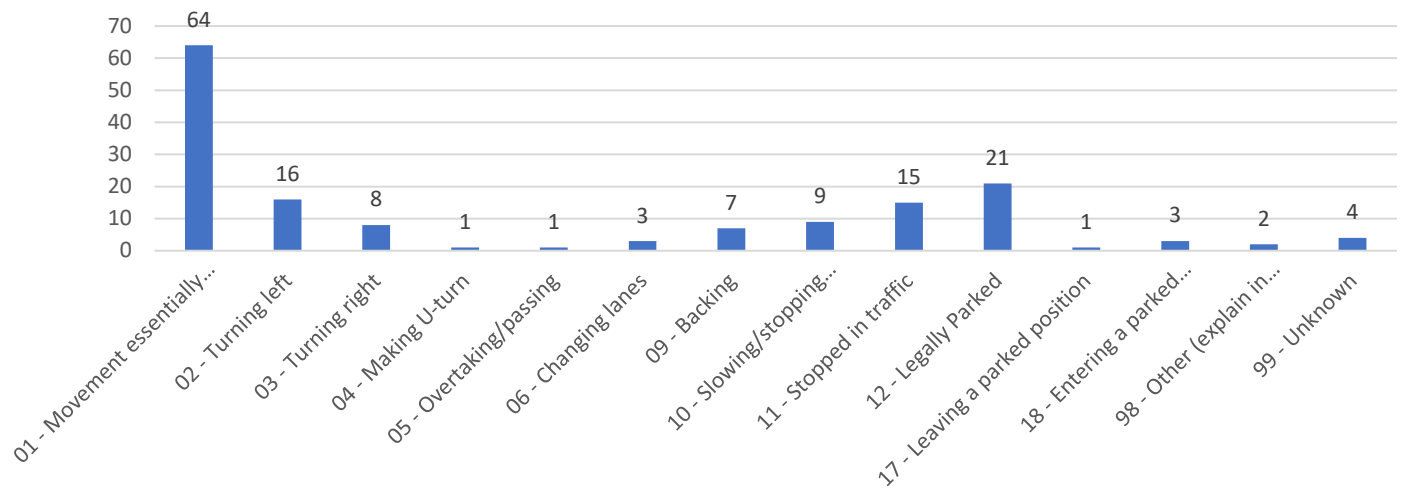




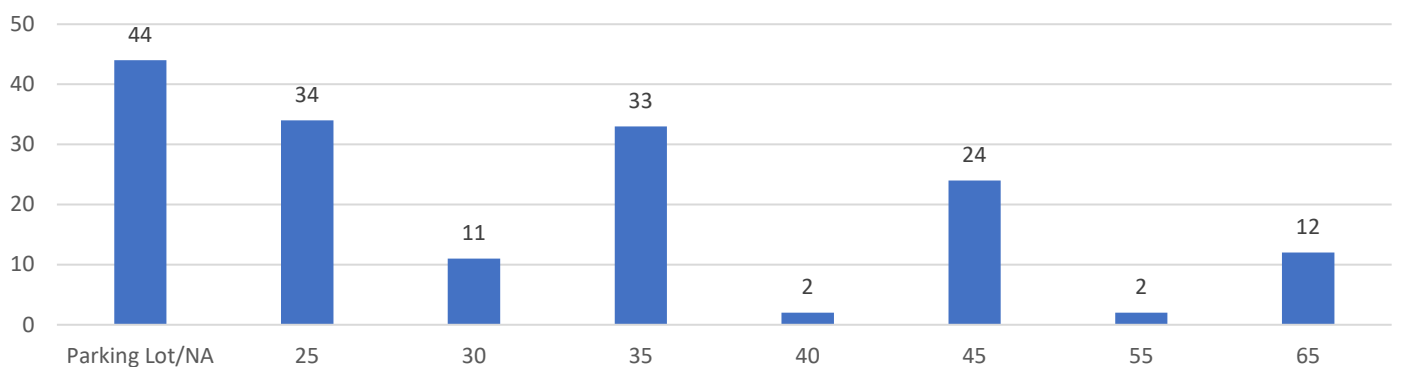
Injury Status



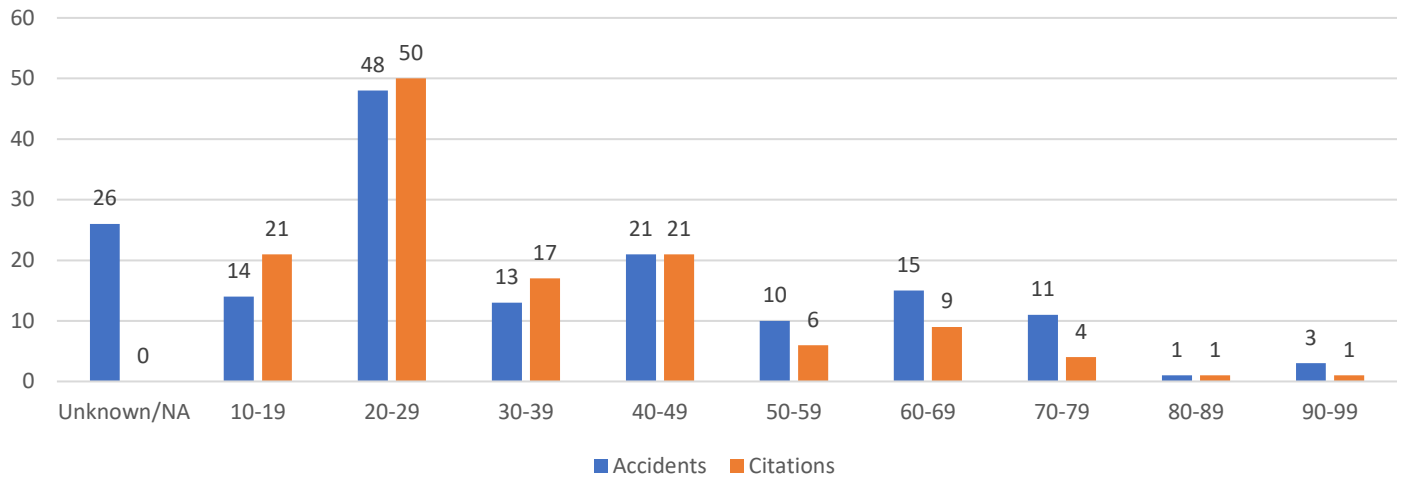
Vehicle Action



Speed Limit



Age/Accidents and Citations



CITATION DETAILS

TIME	DATE	AGE	VIOLATION	SEX	RACE
01:18	1/1/2025	46	SPEEDING 55 OR UND ZONE (16 THRU 20 OVER)	M	W
11:54	1/2/2025	20	FAILURE TO STOP IN ASSURED CLEAR DISTANCE	M	W
18:20	1/2/2025	31	FAILURE TO OBEY TRAFFIC CONTROL DEVICE	M	W
23:58	1/2/2025	38	OPERATING NON-REGISTERED VEHICLE	M	W
08:08	1/2/2025	28	NO VALID DRIVERS LICENSE	M	W
08:08	1/2/2025	28	LEAVE SCENE OF ACCIDENT - PROPERTY DAMAGE ONLY	M	W
19:57	1/4/2025	21	LIGHTING DEVICE - COLOR AND MOUNTING	M	W
15:30	1/4/2025	40	REGISTRATION VIOLATION	M	W
16:12	1/4/2025	46	REGISTRATION VIOLATION	F	W
21:38	1/4/2025	47	FAILURE TO OBEY TRAFFIC CONTROL DEVICE	M	W
16:13	1/5/2025	24	REGISTRATION VIOLATION	F	W
13:31	1/6/2025	23	FOLLOWING TOO CLOSE	F	W
16:30	1/6/2025	20	FAILURE TO STOP IN ASSURED CLEAR DISTANCE	F	W
16:01	1/7/2025	50	FAIL TO YIELD UPON LEFT TURN	M	W
21:47	1/7/2025	21	OPERATING NON-REGISTERED VEHICLE	M	B
16:32	1/7/2025	22	FAILURE TO PROVIDE PROOF OF FINANCIAL LIABILITY - ACCIDENT	M	U
22:27	1/8/2025	18	IMPROPER USE OF LANES	M	W
22:27	1/8/2025	18	TURNING AT INTERSECTION VIOLATION	M	W
06:05	1/8/2025	48	SPEEDING 55 OR UND ZONE (16 THRU 20 OVER)	F	W
10:21	1/8/2025	47	SPEED (6-10 OVER POSTED SPEED)	M	W
16:17	1/9/2025	41	SPEEDING 55 OR UND ZONE (6 THRU 10 OVER) RADAR 52MPH	F	W
06:28	1/9/2025	62	FAIL TO YIELD UPON ENTERING THROUGH HIGHWAY	F	W
12:32	1/9/2025	18	FAILURE TO STOP IN ASSURED CLEAR DISTANCE	M	W
08:08	1/9/2025	18	FOLLOWING TOO CLOSE	F	W
16:44	1/10/2025	69	OPERATION WITHOUT REGISTRATION CARD OR PLATE	F	W
12:00	1/10/2025	30	OPERATING NON-REGISTERED VEHICLE	M	W
22:25	1/10/2025	17	SPEEDING 55 OR UND ZONE (16 THRU 20 OVER)	F	W

09:25	1/10/2025	48	FAIL TO OBEY STOP SIGN	F	W
14:10	1/11/2025	18	OPERATION OF MOTOR VEHICLE WITH EXPIRED LICENSE	F	U
09:21	1/11/2025	20	FOLLOWING TOO CLOSE	F	W
21:06	1/11/2025	18	SPEEDING 55 OR UND ZONE (16 THRU 20 OVER)	M	W
21:46	1/11/2025	20	SPEEDING 55 OR UND ZONE (16 THRU 20 OVER)	F	U
02:25	1/11/2025	19	NO VALID DRIVERS LICENSE	M	U
02:25	1/11/2025	19	FAILURE TO USE HEADLAMPS WHEN REQUIRED	M	U
02:18	1/12/2025	19	SPEEDING OVR 55 ZONE (1 THRU 5 OVER) ACTUAL SPEED WAS 78 MPH	M	W
02:49	1/12/2025	24	SPEEDING OVR 55 ZONE (6 THRU 10 OVER) actual speed was 81 mph.	M	W
06:28	1/12/2025	27	SPEEDING OVR 55 ZONE (6 THRU 10 OVER) actual speed was 80 mph	M	W
00:57	1/12/2025	24	FAILURE TO PROVIDE PROOF OF FINANCIAL LIABILITY	F	B
03:11	1/12/2025	29	VIOLATION OF INSTRUCTION PERMIT LIMITATION	M	B
00:57	1/12/2025	25	NO VALID DRIVERS LICENSE	F	B
08:44	1/13/2025	42	WINDSHIELD AND WINDOW REQUIREMENTS	M	W
01:05	1/13/2025	24	SPEEDING OVR 55 ZONE (1 THRU 5 OVER) actual speed was 79 mph	M	W
01:51	1/13/2025	42	SPEEDING OVR 55 ZONE (6 THRU 10 OVER) actual speed was 81 mph	F	W
02:26	1/13/2025	26	SPEEDING OVR 55 ZONE (6 THRU 10 OVER) Actual speed was 81 mph	M	W
20:49	1/13/2025	44	FAILURE TO PROVIDE PROOF OF FINANCIAL LIABILITY	F	W
08:51	1/14/2025	46	FAILURE TO MAINTAIN CONTROL	F	U
17:17	1/14/2025	38	SPEEDING 55 OR UND ZONE (1 THRU 5 OVER) RADAR 50MPH	F	W
17:55	1/14/2025	74	FOLLOWING TOO CLOSE	M	W
07:38	1/15/2025	19	IMPROPER LANE CHANGE	M	W
11:49	1/15/2025	21	FAIL TO YIELD UPON LEFT TURN	M	W
11:49	1/15/2025	21	FAILURE TO PROVIDE PROOF OF FINANCIAL LIABILITY - ACCIDENT	M	W
15:55	1/15/2025	24	IMPROPER LANE CHANGE	M	W
13:43	1/15/2025	19	FAIL TO YIELD UPON LEFT TURN	M	W
16:51	1/15/2025	70	FAIL TO OBEY STOP SIGN AND YIELD RIGHT OF WAY	F	W
21:20	1/15/2025	67	FOLLOWING TOO CLOSE	M	W
16:22	1/16/2025	50	SPEEDING OVR 55 ZONE (1 THRU 5 OVER) (ACTUAL LIDAR75MPH)	M	W
17:26	1/16/2025	31	SPEEDING 55 OR UND ZONE (1 THRU 5 OVER) (LIDAR 45MPH)	M	W
18:41	1/16/2025	61	SPEEDING 55 OR UND ZONE (1 THRU 5 OVER) Actual speed 44MPH	F	W
16:01	1/16/2025	25	FAILURE TO OBEY TRAFFIC CONTROL DEVICE	M	W
18:15	1/16/2025	93	DRIVING ON WRONG SIDE OF TWO-WAY HIGHWAY	F	W
12:10	1/17/2025	47	SPEED (1-5 OVER POSTED SPEED)	M	W
12:21	1/17/2025	20	SPEED (1-5 OVER POSTED SPEED)	F	W
12:34	1/17/2025	27	SPEED (1-5 OVER POSTED SPEED)	M	W
12:49	1/17/2025	31	SPEED (1-5 OVER POSTED SPEED)	F	B
11:30	1/17/2025	81	TURNING AT INTERSECTION VIOLATION	M	W
01:46	1/17/2025	30	SPEEDING OVR 55 ZONE (1 THRU 5 OVER) actual speed was 80 mph	M	B
04:19	1/17/2025	27	SPEEDING OVR 55 ZONE (1 THRU 5 OVER) Actual speed was 80 mph	M	W
04:39	1/17/2025	64	SPEEDING OVR 55 ZONE (1 THRU 5 OVER) Actual speed was 78 mph	M	W
15:49	1/17/2025	20	REGISTRATION VIOLATION	M	W
16:18	1/17/2025	64	FAILURE TO YIELD TO VEHICLE ON RIGHT	F	W
01:18	1/18/2025	18	SPEEDING OVR 55 ZONE (6 THRU 10 OVER) Actual speed was 81 mph	M	W
01:45	1/18/2025	32	SPEEDING OVR 55 ZONE (1 THRU 5 OVER) Actual speed was 79 mph	M	W
00:51	1/18/2025	50	SPEEDING OVR 55 ZONE (1 THRU 5 OVER) Actual speed was 79 mph	M	W

16:10	1/18/2025	20	OPERATING NON-REGISTERED VEHICLE	F	W
16:10	1/18/2025	20	FAILURE TO PROVIDE PROOF OF FINANCIAL LIABILITY	F	W
17:36	1/18/2025	26	OPERATING NON-REGISTERED VEHICLE	F	W
05:54	1/20/2025	32	SPEEDING OVR 55 ZONE (1 THRU 5 OVER) Actual speed was 80 mph	M	W
00:39	1/20/2025	30	SPEEDING OVR 55 ZONE (6 THRU 10 OVER) Actual speed was 82 mph	M	W
16:57	1/21/2025	58	DUTY TO KEEP IN SINGLE LANE	M	W
11:21	1/21/2025	49	SPEEDING 55 OR UND ZONE (1 THRU 5 OVER) LIDAR 50MPH	M	W
12:13	1/21/2025	35	SPEEDING 55 OR UND ZONE (11 THRU 15 OVER) LIDAR 50 MPH	M	W
16:53	1/21/2025	37	FAILURE TO PROVIDE PROOF OF FINANCIAL LIABILITY	F	W
16:53	1/21/2025	37	FRAUDULENT USE OF REGISTRATION	F	W
07:32	1/22/2025	19	FAILURE TO MAINTAIN CONTROL	M	W
09:51	1/22/2025	17	FAILURE TO OBEY TRAFFIC CONTROL DEVICE	F	W
08:02	1/22/2025	34	SPEED (1-5 OVER POSTED SPEED)	M	W
10:32	1/22/2025	45	FAILURE TO PROVIDE PROOF OF FINANCIAL LIABILITY - ACCIDENT	F	W
10:32	1/22/2025	45	UNSAFE ENTRY ONTO SIDEWALK OR ROADWAY	F	W
17:11	1/22/2025	45	OPERATION WITHOUT REGISTRATION CARD OR PLATE	M	W
15:42	1/22/2025	26	FAIL TO YIELD UPON ENTERING THROUGH HIGHWAY	M	U
20:18	1/23/2025	29	FAILURE TO MAINTAIN CONTROL	M	B
11:25	1/23/2025	68	OPERATION WITHOUT REGISTRATION CARD OR PLATE	M	W
17:56	1/23/2025	37	FOLLOWING TOO CLOSE	F	U
17:56	1/23/2025	46	FAILURE TO PROVIDE PROOF OF FINANCIAL LIABILITY	M	B
17:56	1/23/2025	46	OPERATING NON-REGISTERED VEHICLE	M	B
01:05	1/24/2025	26	SPEEDING OVR 55 ZONE (6 THRU 10 OVER) Actual speed was 81 mph	M	U
07:16	1/24/2025	20	FAIL TO OBEY STOP SIGN AND YIELD RIGHT OF WAY	M	W
23:44	1/24/2025	15	FAILURE TO MAINTAIN CONTROL	M	W
20:46	1/24/2025	21	LIGHTING DEVICE - COLOR AND MOUNTING	M	W
10:49	1/25/2025	53	OPERATING NON-REGISTERED VEHICLE	M	W
11:27	1/25/2025	69	UNSAFE BACKING	F	W
19:30	1/25/2025	18	SPEEDING 55 OR UND ZONE (1 THRU 5 OVER)	M	W
17:14	1/25/2025	70	NO VALID DRIVERS LICENSE	M	W
17:14	1/25/2025	70	NO VALID DRIVERS LICENSE	M	W
07:48	1/27/2025	29	SPEEDING 55 OR UND ZONE (1 THRU 5 OVER) ACTUAL SPEED 39 MPH	M	B
17:13	1/27/2025	27	FAILURE TO OBEY TRAFFIC CONTROL DEVICE	M	W
17:40	1/27/2025	22	SPEEDING 55 OR UND ZONE (1 THRU 5 OVER) actual 46	M	W
18:04	1/27/2025	20	SPEEDING 55 OR UND ZONE (1 THRU 5 OVER) actual 46	F	W
18:33	1/27/2025	21	SPEEDING 55 OR UND ZONE (1 THRU 5 OVER)	M	W
19:14	1/27/2025	23	SPEEDING 55 OR UND ZONE (1 THRU 5 OVER)	M	U
12:41	1/27/2025	18	FAIL TO YIELD TO PEDESTRAIN WITHIN INTERSECTION	F	W
01:15	1/27/2025	67	SPEEDING OVR 55 ZONE (1 THRU 5 OVER) Actual speed was 80 mph	M	W
04:52	1/27/2025	46	SPEEDING OVR 55 ZONE (6 THRU 10 OVER) Actual speed was 84 mph	M	W
00:50	1/27/2025	34	SPEEDING OVR 55 ZONE (1 THRU 5 OVER) Actual speed was 80 mph	M	W
16:37	1/27/2025	28	OPERATING NON-REGISTERED VEHICLE	M	W
21:04	1/27/2025	23	OPERATING NON-REGISTERED VEHICLE	F	W
13:07	1/29/2025	19	FAILURE TO PROVIDE PROOF OF FINANCIAL LIABILITY	M	W
17:32	1/29/2025	28	FOLLOWING TOO CLOSE	F	W
23:43	1/29/2025	30	FAIL TO YIELD TO EMERGENCY VEHICLE	F	A

07:51	1/30/2025	22	SPEEDING 55 OR UND ZONE (6 THRU 10 OVER)	F	B
08:01	1/30/2025	23	FOLLOWING TOO CLOSE	F	W
08:13	1/31/2025	58	SPEED (1-5 OVER POSTED SPEED) 46 in 30 zone	F	U
08:01	1/31/2025	24	OPERATING NON-REGISTERED VEHICLE	M	W
08:01	1/31/2025	24	FAILURE TO PROVIDE PROOF OF FINANCIAL LIABILITY	M	W
16:14	1/31/2025	16	FAILURE TO STOP IN ASSURED CLEAR DISTANCE	F	W
20:39	1/31/2025	17	FAILURE TO OBEY TRAFFIC CONTROL DEVICE	F	W
20:39	1/31/2025	25	NO VALID DRIVERS LICENSE	M	W
23:52	1/31/2025	46	SPEEDING 55 OR UND ZONE (1 THRU 5 OVER) Actual speed 48 mph	M	W
15:55	1/31/2025	24	REGISTRATION VIOLATION	M	W
12:39	1/31/2025	25	REGISTRATION VIOLATION	M	W

